



# ONLINE REAL ESTATE AUCTION

# 160

## SINGLE FAMILY RESIDENCES, RECREATIONAL, RURAL, RESIDENTIAL AND COMMERCIAL VACANT LAND

## Putnam County, NY Tax Foreclosed Properties

**BEGINS ONLINE: TUESDAY, JUNE 4, 2024**

**REGISTRATION CLOSES: TUESDAY, JULY 9, 2024, 1:00 PM**

**BIDS BEGIN CLOSING: WEDNESDAY, JULY 10, 2024, 11:00 AM (ET)**

**SEE WEBSITE FOR COMPLETE DETAILS AND BIDDER REGISTRATION APPLICATION**

**REGISTER ONLINE at  
[www.CollarCityAuctions.com](http://www.CollarCityAuctions.com)**

### LOT #58:

#### 55 WORTHINGTON CT, TOWN OF KENT

**CLASS CODE: 210, ONE FAMILY YEAR-ROUND RESIDENCE**

SBL: 33.40-1-35

Lot Size: 0.6 +/- Acres

School District: Carmel Central

Assessed Value: \$235,900.00

Annual Taxes: \$11,203.86 +/-

Inspection: Drive by Anytime



### LOT #92:

#### 173 HAVILAND DR, TOWN OF PATTERSON

**CLASS CODE: 421, RESTAURANTS**

SBL: 36.23-1-32.-106

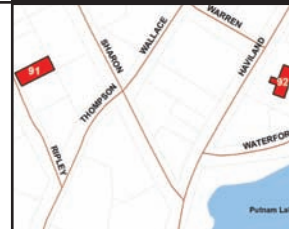
Lot Size: 0.86 +/- Acres

School District: Brewster Central

Assessed Value: \$524,500.00

Annual Taxes: \$17,004.94 +/-

Inspection: Drive by Anytime



### LOT #125:

#### 157 TANGLEWYLDE RD, TOWN OF PUTNAM VALLEY

**CLASS CODE: 210, ONE FAMILY YEAR-ROUND RESIDENCE**

SBL: 83.58-1-5

Lot Size: 0.16 +/- Acres

School District: Putnam Valley Central

Assessed Value: \$76,700.00

Annual Taxes: \$2,433.1 +/-

Inspection: Drive by Anytime



## Collar City Auctions, Inc.

Licensed & Bonded Auctioneers \* Liquidators \* Realtors


\* Certified Appraisers \* Consultants \*

(518) 895-8150 x 3003

[CollarCityAuctions.com](http://CollarCityAuctions.com)

Worldwide Auction, Liquidation, Real Estate, Appraisal, Consulting & Mgmt. Services

Members of: National Auctioneers Association, New York State Auctioneers Association, Realtor, Capital Region Multiple Listing Services, Greater Capital Association of Realtors, Certified Appraisers Guild of America, International Society of Appraisers, National Association of Bankruptcy Trustees, OBAB, National Association of Realtors, New York State Association of Realtors, Vermont Auctioneers Association, Massachusetts Auctioneers Association. Any and all information contained herein has been obtained from sources deemed reliable. Collar City Auctions, Inc. or the County of Putnam and any agents, employees, or sub-agents shall not be responsible for any errors or omissions or technology issues that may arise now or in the future. Hold Harmless shall apply in all matters. Subject to Change Without Notice. Buyer's must complete all their own due diligence prior to bidding. No bids may be withdrawn. Offer void where prohibited.



## Welcome to Putnam County

Come and see us, get to know us! Putnam County, from its eastern borders teeming with lakes and farmland, charming villages and protected heritage sites, to its western shoreline on the Hudson River, is a jewel among the Empire State's counties. Putnam County is a county located in the U.S. state of New York. As of the 2010 census, the population was 99,710. The county seat is Carmel. Putnam County formed in 1812 from Dutchess County and is named for Israel Putnam, a hero in the French and Indian War and a general in the American Revolutionary War.



Sugarloaf Hill in the Hudson Highlands



Historic Putnam County Courthouse (1814)



Israel Putnam, Major General in the American Revolution and the County's Namesake

### Town/Village Clerk's Phone Number

- Carmel, (845) 628-1500
- Kent, (845) 225-2067
- Patterson, 845-878-6500
- Phillipstown, (845) 265-3329
- Southeast, (845) 279-4313
- Putnam Valley, (845) 526-3280
- Cold Spring, (845) 265-3611
- Nelsonville, (845) 265-2500
- Brewster, (845) 279-3760



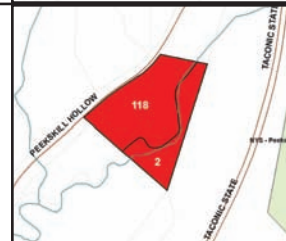
**LOT #1:  
FAIR ST, TOWN OF CARMEL  
CLASS CODE: 311, RESIDENTIAL VACANT LAND**

SBL: 44.-2-7.2                      Assessed Value: \$103,800.00  
 Lot Size: 2.6 +/- Acres            Annual Taxes: \$3,321.36 +/-  
 School District: Carmel Central    Inspection: Landlocked



**LOT #2:  
OFF PEEKSKILL HOLLOW RD, TOWN OF CARMEL  
CLASS CODE: 311, RESIDENTIAL VACANT LAND**

SBL: 52.-1-15                      Assessed Value: \$15,900.00  
 Lot Size: 1.87 +/- Acres            Annual Taxes: \$461.80 +/-  
 School District: Putnam Valley Central    Inspection: Drive by Anytime



**LOT #3:  
79 HILLSIDE DR, TOWN OF CARMEL  
CLASS CODE: 311, RESIDENTIAL VACANT LAND**

SBL: 53.16-1-45                      Assessed Value: \$15,000.00  
 Lot Size: 0.5 +/- Acres            Annual Taxes: \$1,293.13 +/-  
 School District: Mahopac Central    Inspection: Drive by Anytime



**LOT #4:  
145 WEST TRL, TOWN OF CARMEL  
CLASS CODE: 311, RESIDENTIAL VACANT LAND**

SBL: 54.20-1-45                      Assessed Value: \$7,300.00  
 Lot Size: 0.32 +/- Acres            Annual Taxes: \$211.40 +/-  
 School District: Carmel Central    Inspection: Drive by Anytime



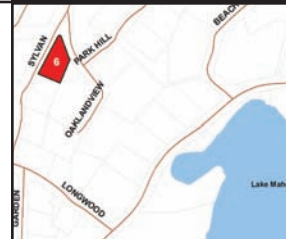
**LOT #5:  
PEEKSKILL HOLLOW RD, TOWN OF CARMEL  
CLASS CODE: 311, RESIDENTIAL VACANT LAND**

SBL: 63.-1-6                      Assessed Value: \$33,800.00  
 Lot Size: 4.59 +/- Acres            Annual Taxes: \$923.14 +/-  
 School District: Mahopac Central    Inspection: Landlocked



**LOT #6:  
18 SYLVAN DR, TOWN OF CARMEL  
CLASS CODE: 311, RESIDENTIAL VACANT LAND**

SBL: 64.11-2-2                      Assessed Value: \$19,200.00  
 Lot Size: 144' x 90' +/-            Annual Taxes: \$530.70 +/-  
 School District: Mahopac Central    Inspection: Drive by Anytime



**LOT #7:  
JACKSON RD, TOWN OF CARMEL  
CLASS CODE: 311, RESIDENTIAL VACANT LAND**

SBL: 64.15-1-30                      Assessed Value: \$31,800.00  
 Lot Size: 101' x 110' +/-            Annual Taxes: \$875.70 +/-  
 School District: Mahopac Central    Inspection: Landlocked



**LOT #8:  
331 WEST LAKE BLVD, TOWN OF CARMEL  
CLASS CODE: 311, RESIDENTIAL VACANT LAND**

SBL: 64.15-1-45                      Assessed Value: \$66,100.00  
 Lot Size: 1.33 +/- Acres            Annual Taxes: \$1,809.24 +/-  
 School District: Mahopac Central    Inspection: Drive by Anytime



**LOT #9:  
19 CLEARBROOK DR, TOWN OF CARMEL  
CLASS CODE: 311, RESIDENTIAL VACANT LAND**

SBL: 74.12-2-48  
Lot Size: 0.44 +/- Acres  
School District: Mahopac Central

Assessed Value: \$11,200.00  
Annual Taxes: \$305.89 +/-  
Inspection: Drive by Anytime



**LOT #10:  
649 RT 6N, TOWN OF CARMEL  
CLASS CODE: 311, RESIDENTIAL VACANT LAND**

SBL: 75.6-2-69  
Lot Size: 200' x 60' +/-  
School District: Mahopac Central

Assessed Value: \$5,900.00  
Annual Taxes: \$162.48 +/-  
Inspection: Drive by Anytime



**LOT #11:  
BALDWIN PLACE RD, TOWN OF CARMEL  
CLASS CODE: 311, RESIDENTIAL VACANT LAND**

SBL: 75.15-1-43  
Lot Size: 3.17 +/- Acres  
School District: Mahopac Central


Assessed Value: \$2,500.00  
Annual Taxes: \$436.06 +/-  
Inspection: Drive by Anytime



**LOT #12:  
118 STILLWATER RD, TOWN OF CARMEL  
CLASS CODE: 311, RESIDENTIAL VACANT LAND**

SBL: 75.18-1-1  
Lot Size: 1.2 +/- Acres  
School District: Mahopac Central

Assessed Value: \$9,400.00  
Annual Taxes: \$256.73 +/-  
Inspection: Drive by Anytime



**LOT #13:  
9 CRECCO PL, TOWN OF CARMEL  
CLASS CODE: 311, RESIDENTIAL VACANT LAND**

SBL: 75.20-1-21  
Lot Size: 0.82 +/- Acres  
School District: Mahopac Central

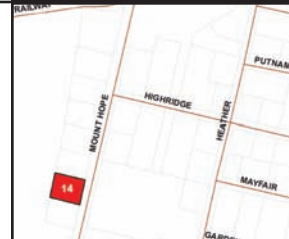
Assessed Value: \$92,800.00  
Annual Taxes: \$2,138.51 +/-  
Inspection: Drive by Anytime



**LOT #14:  
47 MOUNT HOPE RD, TOWN OF CARMEL  
CLASS CODE: 311, RESIDENTIAL VACANT LAND**

SBL: 76.9-2-8  
Lot Size: 100' x 116' +/-  
School District: Mahopac Central

Assessed Value: \$57,300.00  
Annual Taxes: \$1,583.80 +/-  
Inspection: Drive by Anytime



**LOT #15:  
122 ARCHER RD, TOWN OF CARMEL  
CLASS CODE: 311, RESIDENTIAL VACANT LAND**

SBL: 85.8-2-1  
Lot Size: 1.36 +/- Acres  
School District: Lakeland Central

Assessed Value: \$93,900.00  
Annual Taxes: \$2,507.88 +/-  
Inspection: Drive by Anytime

















**LOT #16:  
250 HORTONTOWN RD, TOWN OF KENT  
CLASS CODE: 311, RESIDENTIAL VACANT LAND**

SBL: 9.-1-56  
Lot Size: 0.37 +/- Acres  
School District: Carmel Central

Assessed Value: \$40,800.00  
Annual Taxes: \$1,734.51 +/-  
Inspection: Drive by Anytime





<p align="center"><b>LOT #17:</b> <b>DEAN RD, TOWN OF KENT</b> <b>CLASS CODE: 311, RESIDENTIAL VACANT LAND</b></p> <p>SBL: 10.-1-41 Lot Size: 3.85 +/- Acres School District: Carmel Central</p> <p>Assessed Value: \$10,000.00 Annual Taxes: \$425.12 +/- Inspection: Landlocked</p>		<p align="center"><b>LANDLOCKED PARCEL</b></p>
<p align="center"><b>LOT #18:</b> <b>DEAN RD, TOWN OF KENT</b> <b>CLASS CODE: 311, RESIDENTIAL VACANT LAND</b></p> <p>SBL: 10.-2-14 Lot Size: 1.2 +/- Acres School District: Carmel Central</p> <p>Assessed Value: \$119,100.00 Annual Taxes: \$5,063.23 +/- Inspection: Drive by Anytime</p>		
<p align="center"><b>LOT #19:</b> <b>CEMETERY RD, TOWN OF KENT</b> <b>CLASS CODE: 312, RESIDENTIAL VACANT LAND INCL. SMALL IMPROVEMENT</b></p> <p>SBL: 10.-2-17 Lot Size: 2.67 +/- Acres School District: Carmel Central</p> <p>Assessed Value: \$118,100.00 Annual Taxes: \$5,020.72 +/- Inspection: Landlocked</p>		<p align="center"><b>LANDLOCKED PARCEL</b></p>
<p align="center"><b>LOT #20:</b> <b>RAMBLER RD, TOWN OF KENT</b> <b>CLASS CODE: 311, RESIDENTIAL VACANT LAND</b></p> <p>SBL: 10.19-1-31 Lot Size: 0.77 +/- Acres School District: Carmel Central</p> <p>Assessed Value: \$14,700.00 Annual Taxes: \$624.93 +/- Inspection: Drive by Anytime</p>		
<p align="center"><b>LOT #21:</b> <b>116 RESSIQUE ST, TOWN OF KENT</b> <b>CLASS CODE: 311, RESIDENTIAL VACANT LAND</b></p> <p>SBL: 11.-2-19 Lot Size: 0.28 +/- Acres School District: Carmel Central</p> <p>Assessed Value: \$14,000.00 Annual Taxes: \$593.71 +/- Inspection: Drive by Anytime</p>		
<p align="center"><b>LOT #22:</b> <b>SOUTHLAKE RD, TOWN OF KENT</b> <b>CLASS CODE: 311, RESIDENTIAL VACANT LAND</b></p> <p>SBL: 11.11-1-5 Lot Size: 0.24 +/- Acres School District: Carmel Central</p> <p>Assessed Value: \$58,600.00 Annual Taxes: \$2,485.10 +/- Inspection: Drive by Anytime</p>		
<p align="center"><b>LOT #23:</b> <b>LAURIE CT, TOWN OF KENT</b> <b>CLASS CODE: 311, RESIDENTIAL VACANT LAND</b></p> <p>SBL: 11.16-1-4 Lot Size: 0.63 +/- Acres School District: Carmel Central</p> <p>Assessed Value: \$31,400.00 Annual Taxes: \$1,331.61 +/- Inspection: Drive by Anytime</p>		
<p align="center"><b>LOT #24:</b> <b>SCHRADE RD, TOWN OF KENT</b> <b>CLASS CODE: 311, RESIDENTIAL VACANT LAND</b></p> <p>SBL: 11.20-1-28 Lot Size: 2.02 +/- Acres School District: Carmel Central</p> <p>Assessed Value: \$98,600.00 Annual Taxes: \$4,217.36 +/- Inspection: Drive by Anytime</p>		

**LOT #25:  
LUDINGTONVILLE RD, TOWN OF KENT  
CLASS CODE: 311, RESIDENTIAL VACANT LAND**

SBL: 12.-3-36  
Lot Size: 0.47 +/- Acres  
School District: Carmel Central

Assessed Value: \$55,000.00  
Annual Taxes: \$2,332.44 +/-  
Inspection: Drive by Anytime



**LOT #26:  
157 KENT VIEW DR, TOWN OF KENT  
CLASS CODE: 311, RESIDENTIAL VACANT LAND**

SBL: 20.8-1-26  
Lot Size: 0.91 +/- Acres  
School District: Carmel Central

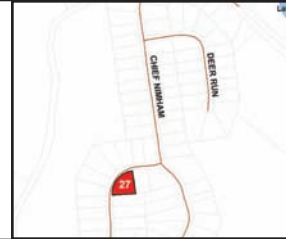
Assessed Value: \$42,800.00  
Annual Taxes: \$1,819.53 +/-  
Inspection: Drive by Anytime



**LOT #27:  
CHIEF NIMHAM CIR, TOWN OF KENT  
CLASS CODE: 311, RESIDENTIAL VACANT LAND**

SBL: 21.17-1-35  
Lot Size: 0.57 +/- Acres  
School District: Carmel Central

Assessed Value: \$30,000.00  
Annual Taxes: \$1,272.24 +/-  
Inspection: Drive by Anytime



**LOT #28:  
DEER HILL CT, TOWN OF KENT  
CLASS CODE: 311, RESIDENTIAL VACANT LAND**

SBL: 22.-1-1  
Lot Size: 11.3 +/- Acres  
School District: Carmel Central

Assessed Value: \$183,400.00  
Annual Taxes: \$7,777.60 +/-  
Inspection: Drive by Anytime



**LOT #29:  
ROUTE 311, TOWN OF KENT  
CLASS CODE: 330, VACANT LAND IN COMMERCIAL AREAS**

SBL: 22.-2-49  
Lot Size: 0.23 +/- Acres  
School District: Carmel Central

Assessed Value: \$41,000.00  
Annual Taxes: \$1,932.31 +/-  
Inspection: Drive by Anytime



**LOT #30:  
KNOLLCREST RD, TOWN OF KENT  
CLASS CODE: 311, RESIDENTIAL VACANT LAND**

SBL: 22.42-1-6  
Lot Size: 49' x 98' +/-  
School District: Carmel Central

Assessed Value: \$2,700.00  
Annual Taxes: \$127.25 +/-  
Inspection: Drive by Anytime



**LOT #31:  
STUYVESANT RD, TOWN OF KENT  
CLASS CODE: 311, RESIDENTIAL VACANT LAND**

SBL: 22.57-1-45  
Lot Size: 100' x 180' +/-  
School District: Carmel Central

Assessed Value: \$27,000.00  
Annual Taxes: \$1,272.50 +/-  
Inspection: Drive by Anytime



**LOT #32:  
HOMESTEAD DR, TOWN OF KENT  
CLASS CODE: 311, RESIDENTIAL VACANT LAND**

SBL: 22.65-2-46  
Lot Size: 80' x 100' +/-  
School District: Carmel Central

Assessed Value: \$4,500.00  
Annual Taxes: \$212.08 +/-  
Inspection: Drive by Anytime





**LOT #33:  
PHILIPSE RD, TOWN OF KENT  
CLASS CODE: 311, RESIDENTIAL VACANT LAND**

SBL: 22.71-1-8  
Lot Size: 0.96 +/- Acres  
School District: Carmel Central

Assessed Value: \$32,000.00  
Annual Taxes: \$1,370.78 +/-  
Inspection: Landlocked



**LANDLOCKED  
PARCEL**

**LOT #34:  
AUTUMN CT, TOWN OF KENT  
CLASS CODE: 311, RESIDENTIAL VACANT LAND**

SBL: 22.73-1-20  
Lot Size: 0.71 +/- Acres  
School District: Carmel Central

Assessed Value: \$29,500.00  
Annual Taxes: \$1,391.96 +/-  
Inspection: Drive by Anytime



**LOT #35:  
CLARKSON RD, TOWN OF KENT  
CLASS CODE: 311, RESIDENTIAL VACANT LAND**

SBL: 22.73-1-27  
Lot Size: 100' x 110' +/-  
School District: Carmel Central

Assessed Value: \$18,000.00  
Annual Taxes: \$848.33 +/-  
Inspection: Drive by Anytime



**LOT #36:  
NORTH TERRY HILL RD, TOWN OF KENT  
CLASS CODE: 311, RESIDENTIAL VACANT LAND**

SBL: 22.74-1-4  
Lot Size: 112' x 96' +/-  
School District: Carmel Central

Assessed Value: \$4500.00  
Annual Taxes: \$212.08 +/-  
Inspection: Drive by Anytime



**LOT #37:  
TUXEDO RD, TOWN OF KENT  
CLASS CODE: 311, RESIDENTIAL VACANT LAND**

SBL: 22.74-1-35  
Lot Size: 100' x 100' +/-  
School District: Carmel Central

Assessed Value: \$18,000.00  
Annual Taxes: \$848.33 +/-  
Inspection: Drive by Anytime



**LOT #38:  
ROUTE 311, TOWN OF KENT  
CLASS CODE: 311, RESIDENTIAL VACANT LAND**

SBL: 22.75-1-5  
Lot Size: 80' x 100' +/-  
School District: Carmel Central

Assessed Value: \$4,500.00  
Annual Taxes: \$213.72 +/-  
Inspection: Drive by Anytime



**LOT #39:  
25 BRENTWOOD RD, TOWN OF KENT  
CLASS CODE: 312, RESIDENTIAL VACANT LAND INCL. SMALL IMPROVEMENT**

SBL: 22.75-1-58  
Lot Size: 120' x 100' +/-  
School District: Carmel Central

Assessed Value: \$30,000.00  
Annual Taxes: \$1,413.88 +/-  
Inspection: Drive by Anytime



**LOT #40:  
PHILIPSE RD, TOWN OF KENT  
CLASS CODE: 311, RESIDENTIAL VACANT LAND**

SBL: 22.79-1-11  
Lot Size: 1.02 +/- Acres  
School District: Carmel Central

Assessed Value: \$31,600.00  
Annual Taxes: \$1,340.09 +/-  
Inspection: Landlocked



**LANDLOCKED  
PARCEL**

**LOTS 41 - 43 ARE BEING SOLD TOGETHER - SEPARATE FEES APPLY**

**LOT #41:**

**PHILIPSE RD, TOWN OF KENT**

**CLASS CODE: 311, RESIDENTIAL VACANT LAND**

SBL: 22.79-1-14  
 Lot Size: 60' x 100' +/-  
 School District: Carmel Central

Assessed Value: \$3,600.00  
 Annual Taxes: \$152.67 +/-  
 Inspection: Landlocked



**LANDLOCKED  
 PARCEL**

**LOT #42:**

**PHILIPSE RD, TOWN OF KENT**

**CLASS CODE: 311, RESIDENTIAL VACANT LAND**

SBL: 22.79-1-16  
 Lot Size: 201' x 94' +/-  
 School District: Carmel Central

Assessed Value: \$3,300.00  
 Annual Taxes: \$156.73 +/-  
 Inspection: Landlocked



**LANDLOCKED  
 PARCEL**

**LOT #43:**

**PHILIPSE RD, TOWN OF KENT**

**CLASS CODE: 311, RESIDENTIAL VACANT LAND**

SBL: 22.79-1-17  
 Lot Size: 0.14 +/- Acres  
 School District: Carmel Central

Assessed Value: \$2900.00  
 Annual Taxes: \$136.88 +/-  
 Inspection: Landlocked



**LANDLOCKED  
 PARCEL**

**LOT #44:**

**SCARBOROUGH PAPER RD, TOWN OF KENT**

**CLASS CODE: 311, RESIDENTIAL VACANT LAND**

SBL: 22.80-1-21  
 Lot Size: 296' x 91' +/-  
 School District: Carmel Central

Assessed Value: \$22,000.00  
 Annual Taxes: \$932.97 +/-  
 Inspection: Landlocked



**LANDLOCKED  
 PARCEL**

**LOT #45:**

**MONTROSE DR, TOWN OF KENT**

**CLASS CODE: 311, RESIDENTIAL VACANT LAND**

SBL: 22.83-1-21  
 Lot Size: 40' x 173' +/-  
 School District: Carmel Central

Assessed Value: \$3,600.00  
 Annual Taxes: \$169.66 +/-  
 Inspection: Drive by Anytime



**LOTS 46 - 47 ARE BEING SOLD TOGETHER - SEPARATE FEES APPLY**


**LOT #46:**

**BEECHMONT RD, TOWN OF KENT**

**CLASS CODE: 311, RESIDENTIAL VACANT LAND**

SBL: 22.83-1-32  
 Lot Size: 100' x 100' +/-  
 School District: Carmel Central

Assessed Value: \$4,000.00  
 Annual Taxes: \$189.97 +/-  
 Inspection: Drive by Anytime




**LOT #47:**

**BEECHMONT RD, TOWN OF KENT**

**CLASS CODE: 311, RESIDENTIAL VACANT LAND**

SBL: 22.83-1-33  
 Lot Size: 60' x 100' +/-  
 School District: Carmel Central

Assessed Value: \$3,600.00  
 Annual Taxes: \$169.66 +/-  
 Inspection: Drive by Anytime




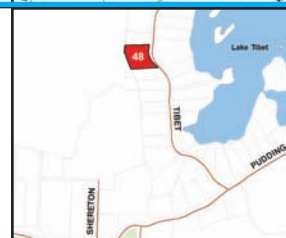
**LOT #48:**

**TIBET DR, TOWN OF KENT**

**CLASS CODE: 311, RESIDENTIAL VACANT LAND**

SBL: 30.16-1-6  
 Lot Size: 1.05 +/- Acres  
 School District: Carmel Central

Assessed Value: \$28,100.00  
 Annual Taxes: \$1,228.58 +/-  
 Inspection: Drive by Anytime







**LOT #57:  
HOLLAND DR, TOWN OF KENT  
CLASS CODE: 311, RESIDENTIAL VACANT LAND**

SBL: 33.32-1-82                      Assessed Value: \$2,700.00  
 Lot Size: 40' x 100' +/-            Annual Taxes: \$127.25 +/-  
 School District: Carmel Central    Inspection: Drive by Anytime



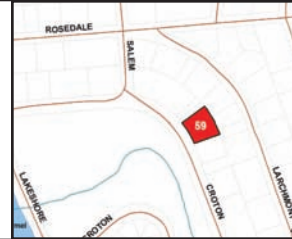
**LOT #58:  
55 WORTHINGTON CT, TOWN OF KENT  
CLASS CODE: 210, ONE FAMILY YEAR-ROUND RESIDENCE**

SBL: 33.40-1-35                      Assessed Value: \$235,900.00  
 Lot Size: 0.6 +/- Acres            Annual Taxes: \$11,203.86 +/-  
 School District: Carmel Central    Inspection: Drive by Anytime



**LOT #59:  
EAST CROTON DR, TOWN OF KENT  
CLASS CODE: 311, RESIDENTIAL VACANT LAND**

SBL: 33.50-1-62                      Assessed Value: \$4,500.00  
 Lot Size: 86' x 100' +/-            Annual Taxes: \$212.08 +/-  
 School District: Carmel Central    Inspection: Drive by Anytime



**LOT #60:  
HAWTHORNE RD, TOWN OF KENT  
CLASS CODE: 311, RESIDENTIAL VACANT LAND**

SBL: 33.58-1-24                      Assessed Value: \$22,500.00  
 Lot Size: 140' x 100' +/-            Annual Taxes: \$1,060.41 +/-  
 School District: Carmel Central    Inspection: Drive by Anytime



**LOT #61:  
CRESTWOOD RD, TOWN OF KENT  
CLASS CODE: 311, RESIDENTIAL VACANT LAND**

SBL: 33.59-1-9                        Assessed Value: \$25,000.00  
 Lot Size: 0.33 +/- Acres            Annual Taxes: \$1,178.24 +/-  
 School District: Carmel Central    Inspection: Drive by Anytime



**LOT #62:  
CRESTWOOD RD, TOWN OF KENT  
CLASS CODE: 311, RESIDENTIAL VACANT LAND**

SBL: 33.59-1-13                      Assessed Value: \$20,000.00  
 Lot Size: 100' x 100' +/-            Annual Taxes: \$942.59 +/-  
 School District: Carmel Central    Inspection: Drive by Anytime



**LOT #63:  
MAMARONECK RD, TOWN OF KENT  
CLASS CODE: 311, RESIDENTIAL VACANT LAND**

SBL: 33.59-1-29                      Assessed Value: \$4,500.00  
 Lot Size: 80' x 100' +/-            Annual Taxes: \$212.08 +/-  
 School District: Carmel Central    Inspection: Drive by Anytime



**LOT #64:  
JAY CT, TOWN OF KENT  
CLASS CODE: 311, RESIDENTIAL VACANT LAND**

SBL: 33.72-1-27                      Assessed Value: \$3,600.00  
 Lot Size: 69' x 93' +/-            Annual Taxes: \$169.66 +/-  
 School District: Carmel Central    Inspection: Drive by Anytime





**LOT #65:  
TOWNERS RD, TOWN OF KENT  
CLASS CODE: 330, VACANT LAND IN COMMERCIAL AREAS**

SBL: 33.72-1-39  
Lot Size: 37' x 100' +/-  
School District: Carmel Central

Assessed Value: \$18,200.00  
Annual Taxes: \$857.76 +/-  
Inspection: Drive by Anytime



**LOT #66:  
5 HARRIMAN RD, TOWN OF KENT  
CLASS CODE: 311, RESIDENTIAL VACANT LAND**

SBL: 33.74-1-12  
Lot Size: 120' x 107' +/-  
School District: Carmel Central

Assessed Value: \$25,000.00  
Annual Taxes: \$1,187.36 +/-  
Inspection: Drive by Anytime



**LOT #67:  
8 HEATHCOTE RD, TOWN OF KENT  
CLASS CODE: 210, ONE FAMILY YEAR-ROUND RESIDENCE**

SBL: 33.74-1-36  
Lot Size: 60' x 100' +/-  
School District: Carmel Central

Assessed Value: \$107,800.00  
Annual Taxes: \$5,119.85 +/-  
Inspection: Drive by Anytime



**LOT #68:  
INLAND PAPER RD, TOWN OF KENT  
CLASS CODE: 311, RESIDENTIAL VACANT LAND**

SBL: 33.82-1-4  
Lot Size: 0.53 +/- Acres  
School District: Carmel Central

Assessed Value: \$5,250.00  
Annual Taxes: \$247.42 +/-  
Inspection: Landlocked



**LOT #69:  
GORDON RD, TOWN OF KENT  
CLASS CODE: 311, RESIDENTIAL VACANT LAND**

SBL: 42.-2-33  
Lot Size: 8.5 +/- Acres  
School District: Carmel Central

Assessed Value: \$115,000.00  
Annual Taxes: \$4,930.87 +/-  
Inspection: Drive by Anytime



**LOT #70:  
SMOKEY HOLLOW CT, TOWN OF KENT  
CLASS CODE: 311, RESIDENTIAL VACANT LAND**

SBL: 43.-2-36  
Lot Size: 0.31 +/- Acres  
School District: Carmel Central

Assessed Value: \$2,600.00  
Annual Taxes: \$110.54 +/-  
Inspection: Landlocked



**LOT #71:  
MARION WAY, TOWN OF KENT  
CLASS CODE: 311, RESIDENTIAL VACANT LAND**

SBL: 44.5-1-42  
Lot Size: 0.91 +/- Acres  
School District: Carmel Central


Assessed Value: \$65,900.00  
Annual Taxes: \$2,794.68 +/-  
Inspection: Drive by Anytime



**LOT #72:  
RT 22, TOWN OF PATTERSON  
CLASS CODE: 322, RESIDENTIAL VACANT LAND OVER 10 ACRES**

SBL: 4.14-1-5  
Lot Size: 48.91 +/- Acres  
School District: Carmel Central

Assessed Value: \$412,700.00  
Annual Taxes: \$11,927.96 +/-  
Inspection: Drive by Anytime



**LOT #73:**  
**RT 164, TOWN OF PATTERSON**  
**CLASS CODE: 311, RESIDENTIAL VACANT LAND**

SBL: 23.7-1-6  
Lot Size: 0.23 +/- Acres  
School District: Carmel Central

Assessed Value: \$5,100.00  
Annual Taxes: \$147.40 +/-  
Inspection: Drive by Anytime



**LOT #74:**  
**RT 164, TOWN OF PATTERSON**  
**CLASS CODE: 311, RESIDENTIAL VACANT LAND**

SBL: 23.11-1-40  
Lot Size: 0.11 +/- Acres  
School District: Carmel Central

Assessed Value: \$36,600.00  
Annual Taxes: \$1,057.32 +/-  
Inspection: Drive by Anytime



**LOT #75:**  
**36 MOUNTAIN VIEW RD, TOWN OF PATTERSON**  
**CLASS CODE: 311, RESIDENTIAL VACANT LAND**

SBL: 23.12-1-7  
Lot Size: 0.99 +/- Acres  
School District: Carmel Central


Assessed Value: \$74,900.00  
Annual Taxes: \$2,163.74 +/-  
Inspection: Drive by Anytime



**LOT #76:**  
**893 EAST BRANCH RD, TOWN OF PATTERSON**  
**CLASS CODE: 311, RESIDENTIAL VACANT LAND**

SBL: 24.7-1-21  
Lot Size: 0.26 +/- Acres  
School District: Brewster Central

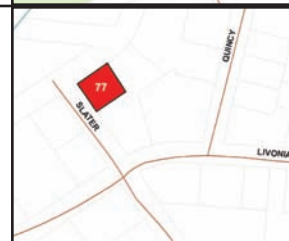
Assessed Value: \$3,500.00  
Annual Taxes: \$90.38 +/-  
Inspection: Drive by Anytime



**LOT #77:**  
**111 SLATER RD, TOWN OF PATTERSON**  
**CLASS CODE: 311, RESIDENTIAL VACANT LAND**

SBL: 25.39-1-18  
Lot Size: 0.15 +/- Acres  
School District: Brewster Central


Assessed Value: \$4,800.00  
Annual Taxes: \$126.27 +/-  
Inspection: Drive by Anytime



**LOT #78:**  
**54 SANBORN RD, TOWN OF PATTERSON**  
**CLASS CODE: 311, RESIDENTIAL VACANT LAND**

SBL: 25.39-1-54  
Lot Size: 300' x 200' +/-  
School District: Brewster Central

Assessed Value: \$54,600.00  
Annual Taxes: \$1,436.26 +/-  
Inspection: Drive by Anytime



**LOT #79:**  
**40 HOMER DR, TOWN OF PATTERSON**  
**CLASS CODE: 311, RESIDENTIAL VACANT LAND**

SBL: 25.40-2-12  
Lot Size: 0.22 +/- Acres  
School District: Brewster Central

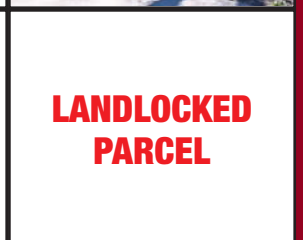
Assessed Value: \$4,700.00  
Annual Taxes: \$123.63 +/-  
Inspection: Drive by Anytime



**LOT #80:**  
**FERNDALE LN, TOWN OF PATTERSON**  
**CLASS CODE: 311, RESIDENTIAL VACANT LAND**

SBL: 25.41-1-39  
Lot Size: 0.29 +/- Acres  
School District: Brewster Central

Assessed Value: \$3,600.00  
Annual Taxes: \$94.70 +/-  
Inspection: Landlocked





**LOT #81:**  
**15 NEWTON RD, TOWN OF PATTERSON**  
**CLASS CODE: 311, RESIDENTIAL VACANT LAND**

SBL: 25.46-1-82  
 Lot Size: 60' x 100' +/-  
 School District: Brewster Central

Assessed Value: \$1,800.00  
 Annual Taxes: \$47.35 +/-  
 Inspection: Landlocked



**LANDLOCKED  
 PARCEL**

**LOT #82:**  
**6 FLINT RD, TOWN OF PATTERSON**  
**CLASS CODE: 311, RESIDENTIAL VACANT LAND**

SBL: 25.55-2-29  
 Lot Size: 0.3 +/- Acres  
 School District: Brewster Central

Assessed Value: \$4,800.00  
 Annual Taxes: \$126.27 +/-  
 Inspection: Drive by Anytime



**LOT #83:**  
**3 FAIRVILLE RD, TOWN OF PATTERSON**  
**CLASS CODE: 311, RESIDENTIAL VACANT LAND**

SBL: 25.62-1-40  
 Lot Size: 0.27 +/- Acres  
 School District: Brewster Central

Assessed Value: \$1,900.00  
 Annual Taxes: \$49.98 +/-  
 Inspection: Drive by Anytime



**LOT #84:**  
**8 ROANOKE RD, TOWN OF PATTERSON**  
**CLASS CODE: 311, RESIDENTIAL VACANT LAND**

SBL: 25.62-1-55  
 Lot Size: 0.22 +/- Acres  
 School District: Brewster Central

Assessed Value: \$26,100.00  
 Annual Taxes: \$686.57 +/-  
 Inspection: Drive by Anytime



**LOT #85:**  
**40 SULLIVAN DR, TOWN OF PATTERSON**  
**CLASS CODE: 311, RESIDENTIAL VACANT LAND**

SBL: 25.62-1-61  
 Lot Size: 0.18 +/- Acres  
 School District: Brewster Central

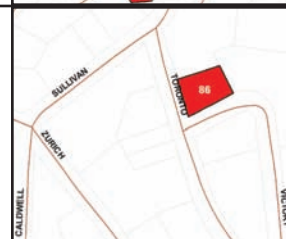
Assessed Value: \$12,900.00  
 Annual Taxes: \$339.33 +/-  
 Inspection: Drive by Anytime



**LOT #86:**  
**32 VICTORY RD, TOWN OF PATTERSON**  
**CLASS CODE: 311, RESIDENTIAL VACANT LAND**

SBL: 25.70-1-48  
 Lot Size: 0.23 +/- Acres  
 School District: Brewster Central

Assessed Value: \$32,700.00  
 Annual Taxes: \$860.18 +/-  
 Inspection: Drive by Anytime



**LOT #87:**  
**WATKINS & HAZEL, TOWN OF PATTERSON**  
**CLASS CODE: 311, RESIDENTIAL VACANT LAND**

SBL: 25.78-1-9  
 Lot Size: 140' x 100' +/-  
 School District: Brewster Central

Assessed Value: \$37,400.00  
 Annual Taxes: \$983.81 +/-  
 Inspection: Drive by Anytime



**LOT #88:**  
**BULLET HOLE RD, TOWN OF PATTERSON**  
**CLASS CODE: 311, RESIDENTIAL VACANT LAND**

SBL: 34.13-1-67  
 Lot Size: 0.56 +/- Acres  
 School District: Carmel Central

Assessed Value: \$21,100.00  
 Annual Taxes: \$610.27 +/-  
 Inspection: Landlocked



**LANDLOCKED  
 PARCEL**

<p align="center"><b>LOT #89:</b> <b>BATAVIA RD, TOWN OF PATTERSON</b> <b>CLASS CODE: 311, RESIDENTIAL VACANT LAND</b></p> <p>SBL: 36.22-1-42                      Assessed Value: \$32,600.00  Lot Size: 100' x 112' +/-            Annual Taxes: \$857.54 +/-  School District: Brewster Central    Inspection: Landlocked</p>		<p align="center"><b>LANDLOCKED PARCEL</b></p>
<p align="center"><b>LOT #90:</b> <b>BATAVIA RD, TOWN OF PATTERSON</b> <b>CLASS CODE: 311, RESIDENTIAL VACANT LAND</b></p> <p>SBL: 36.22-1-44                      Assessed Value: \$24,000.00  Lot Size: 0.18 +/- Acres            Annual Taxes: \$631.33 +/-  School District: Brewster Central    Inspection: Landlocked</p>		<p align="center"><b>LANDLOCKED PARCEL</b></p>
<p align="center"><b>LOT #91:</b> <b>9 RIPLEY RD, TOWN OF PATTERSON</b> <b>CLASS CODE: 311, RESIDENTIAL VACANT LAND</b></p> <p>SBL: 36.23-1-15                      Assessed Value: \$2,500.00  Lot Size: 0.09 +/- Acres            Annual Taxes: \$65.76 +/-  School District: Brewster Central    Inspection: Drive by Anytime</p>		
<p align="center"><b>LOT #92:</b> <b>173 HAVILAND DR, TOWN OF PATTERSON</b> <b>CLASS CODE: 421, RESTAURANTS</b></p> <p>SBL: 36.23-1-32.-106                Assessed Value: \$524,500.00  Lot Size: 0.86 +/- Acres            Annual Taxes: \$17,004.94 +/-  School District: Brewster Central    Inspection: Drive by Anytime</p>		
<p align="center"><b>LOT #93:</b> <b>14 VALLEY RD, TOWN OF PATTERSON</b> <b>CLASS CODE: 311, RESIDENTIAL VACANT LAND</b></p> <p>SBL: 36.41-1-32                      Assessed Value: \$1,500.00  Lot Size: 0.08 +/- Acres            Annual Taxes: \$39.45 +/-  School District: Brewster Central    Inspection: Landlocked</p>		<p align="center"><b>LANDLOCKED PARCEL</b></p>
<p align="center"><b>LOT #94:</b> <b>9 VALLEY RD, TOWN OF PATTERSON</b> <b>CLASS CODE: 311, RESIDENTIAL VACANT LAND</b></p> <p>SBL: 36.41-1-37                      Assessed Value: \$5,100.00  Lot Size: 0.12 +/- Acres            Annual Taxes: \$134.15 +/-  School District: Brewster Central    Inspection: Landlocked</p>		<p align="center"><b>LANDLOCKED PARCEL</b></p>
<p align="center"><b>LOT #95:</b> <b>CANOPUS HILL RD, TOWN OF PHILIPSTOWN</b> <b>CLASS CODE: 314, RURAL VACANT LOTS OF 10 ACRES OR LESS</b></p> <p>SBL: 61.-4-41                          Assessed Value: \$3,000.00  Lot Size: 0.91 +/- Acres            Annual Taxes: \$123.25 +/-  School District: Garrison Union Free School Inspection: Drive by Anytime</p>		
<p align="center"><b>LOT #96:</b> <b>RT 9, TOWN OF PHILIPSTOWN</b> <b>CLASS CODE: 314, RURAL VACANT LOTS OF 10 ACRES OR LESS</b></p> <p>SBL: 71.20-1-8                          Assessed Value: \$25,000.00  Lot Size: 0.43 +/- Acres            Annual Taxes: \$1,027.05 +/-  School District: Garrison Union Free School Inspection: Drive by Anytime</p>		



**LOT #97:  
8 CLIFFSIDE CT, TOWN OF PHILIPSTOWN  
CLASS CODE: 311, RESIDENTIAL VACANT LAND**

SBL: 82.20-2-25  
Lot Size: 1 +/- Acres  
School District: Lakeland Central

Assessed Value: \$45,000.00  
Annual Taxes: \$3,279.64 +/-  
Inspection: Drive by Anytime



**LOT #98:  
57 UPLAND DR, TOWN OF PHILIPSTOWN  
CLASS CODE: 311, RESIDENTIAL VACANT LAND**

SBL: 82.20-3-1  
Lot Size: 1.04 +/- Acres  
School District: Lakeland Central

Assessed Value: \$1,000.00  
Annual Taxes: \$72.88 +/-  
Inspection: Drive by Anytime



**LOT #99:  
45 UPLAND DR, TOWN OF PHILIPSTOWN  
CLASS CODE: 314, RURAL VACANT LOTS OF 10 ACRES OR LESS**

SBL: 82.20-3-11  
Lot Size: 1.18 +/- Acres  
School District: Lakeland Central

Assessed Value: \$8,000.00  
Annual Taxes: \$583.04 +/-  
Inspection: Drive by Anytime



**LOT #100:  
474 SPROUT BROOK RD, TOWN OF PHILIPSTOWN  
CLASS CODE: 311, RESIDENTIAL VACANT LAND**

SBL: 83.10-2-40  
Lot Size: 97' x 504' +/-  
School District: Lakeland Central

Assessed Value: \$41,700.00  
Annual Taxes: \$2,968.6 +/-  
Inspection: Drive by Anytime



**LOT #101:  
470 SPROUT BROOK RD, TOWN OF PHILIPSTOWN  
CLASS CODE: 314, RURAL VACANT LOTS OF 10 ACRES OR LESS**

SBL: 83.10-2-42  
Lot Size: 97' x 457' +/-  
School District: Lakeland Central

Assessed Value: \$4,000.00  
Annual Taxes: \$284.75 +/-  
Inspection: Drive by Anytime



**LOT #102:  
106 UPLAND DR, TOWN OF PHILIPSTOWN  
CLASS CODE: 314, RURAL VACANT LOTS OF 10 ACRES OR LESS**

SBL: 83.13-1-7  
Lot Size: 2.43 +/- Acres  
School District: Lakeland Central

Assessed Value: \$82,700.00  
Annual Taxes: \$5,887.37 +/-  
Inspection: Drive by Anytime

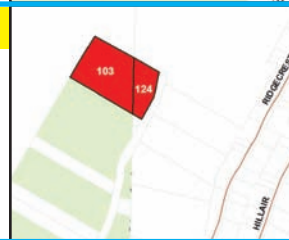


**LOTS 103 & 124 ARE BEING SOLD TOGETHER - SEPARATE FEES APPLY**

**LOT #103:  
RIDGE RD, TOWN OF PHILIPSTOWN  
CLASS CODE: 311, RESIDENTIAL VACANT LAND**

SBL: 83.14-1-21  
Lot Size: 2.56 +/- Acres  
School District: Lakeland Central

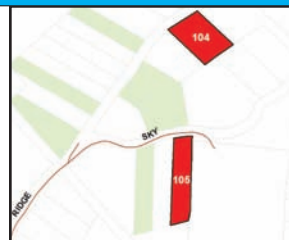
Assessed Value: \$300.00  
Annual Taxes: \$21.39 +/-  
Inspection: Drive by Anytime



**LOT #104:  
RIDGE RD, TOWN OF PHILIPSTOWN  
CLASS CODE: 311, RESIDENTIAL VACANT LAND**

SBL: 83.18-1-13  
Lot Size: 1.08 +/- Acres  
School District: Lakeland Central

Assessed Value: \$100.00  
Annual Taxes: \$7.13 +/-  
Inspection: Drive by Anytime









**LOT #114:  
BROOKSIDE AVE, TOWN OF PUTNAM VALLEY  
CLASS CODE: 311, RESIDENTIAL VACANT LAND**

SBL: 41.15-1-3  
Lot Size: 1.11 +/- Acres  
School District: Putnam Valley Central  
Assessed Value: \$36,300.00  
Annual Taxes: \$1,082.98 +/-  
Inspection: Drive by Anytime



**LOT #115:  
WICCOPEE RD, TOWN OF PUTNAM VALLEY  
CLASS CODE: 311, RESIDENTIAL VACANT LAND**

SBL: 52.-2-3  
Lot Size: 10.35 +/- Acres  
School District: Putnam Valley Central  
Assessed Value: \$445,100.00  
Annual Taxes: \$12,485.53 +/-  
Inspection: Drive by Anytime



**LOT #116:  
148 OSCAWANA HEIGHTS RD, TOWN OF PUTNAM VALLEY  
CLASS CODE: 322, RESIDENTIAL VACANT LAND OVER 10 ACRES**

SBL: 52.-2-40  
Lot Size: 80.73 +/- Acres  
School District: Putnam Valley Central  
Assessed Value: \$648,900.00  
Annual Taxes: \$18,202.33 +/-  
Inspection: Drive by Anytime



**LOT #117:  
82 WICCOPEE RD, TOWN OF PUTNAM VALLEY  
CLASS CODE: 311, RESIDENTIAL VACANT LAND**

SBL: 52.-3-12  
Lot Size: 14.71 +/- Acres  
School District: Putnam Valley Central  
Assessed Value: \$224,500.00  
Annual Taxes: \$6,297.46 +/-  
Inspection: Drive by Anytime



**LOT #118:  
PEEKSKILL HOLLOW RD, TOWN OF PUTNAM VALLEY  
CLASS CODE: 311, RESIDENTIAL VACANT LAND**

SBL: 52.-3-71  
Lot Size: 1.48 +/- Acres  
School District: Putnam Valley Central  
Assessed Value: \$21,800.00  
Annual Taxes: \$612.05 +/-  
Inspection: Drive by Anytime




**LOT #119:  
WENONAH RD, TOWN OF PUTNAM VALLEY  
CLASS CODE: 311, RESIDENTIAL VACANT LAND**

SBL: 62.25-1-7  
Lot Size: 0.97 +/- Acres  
School District: Putnam Valley Central  
Assessed Value: \$65,700.00  
Annual Taxes: \$1,861.93 +/-  
Inspection: Drive by Anytime



**LOT #120:  
SPROUT BROOK RD, TOWN OF PUTNAM VALLEY  
CLASS CODE: 311, RESIDENTIAL VACANT LAND**

SBL: 72.19-1-1  
Lot Size: 1 +/- Acres  
School District: Putnam Valley Central  
Assessed Value: \$18,200.00  
Annual Taxes: \$521.06 +/-  
Inspection: Drive by Anytime



**LOT #121:  
PEEKSKILL HOLLOW RD, TOWN OF PUTNAM VALLEY  
CLASS CODE: 311, RESIDENTIAL VACANT LAND**

SBL: 73.-1-73  
Lot Size: 0.28 +/- Acres  
School District: Putnam Valley Central  
Assessed Value: \$5,000.00  
Annual Taxes: \$140.79 +/-  
Inspection: Drive by Anytime



**LOT #122:  
SHAMROCK DRIVE REAR, TOWN OF PUTNAM VALLEY  
CLASS CODE: 311, RESIDENTIAL VACANT LAND**

SBL: 74.14-1-18  
Lot Size: 4.02 +/- Acres  
School District: Mahopac Central

Assessed Value: \$2,400.00  
Annual Taxes: \$65.60 +/-  
Inspection: Landlocked

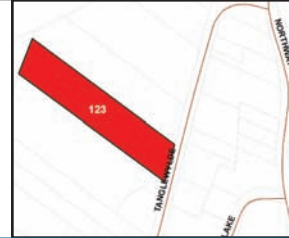


**LANDLOCKED  
PARCEL**

**LOT #123:  
TANGLEWYLDE RD, TOWN OF PUTNAM VALLEY  
CLASS CODE: 311, RESIDENTIAL VACANT LAND**

SBL: 83.50-1-28  
Lot Size: 1.13 +/- Acres  
School District: Putnam Valley Central

Assessed Value: \$24,200.00  
Annual Taxes: \$768.21 +/-  
Inspection: Drive by Anytime



**LOTS 103 & 124 ARE BEING SOLD TOGETHER - SEPARATE FEES APPLY**

**LOT #124:  
NOVA ST, TOWN OF PUTNAM VALLEY  
CLASS CODE: 311, RESIDENTIAL VACANT LAND**

SBL: 83.56-1-4  
Lot Size: 0.97 +/- Acres  
School District: Putnam Valley Central

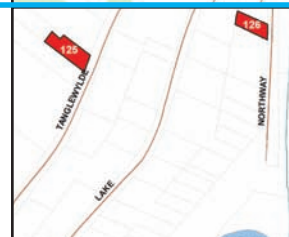
Assessed Value: \$17,300.00  
Annual Taxes: \$494.77 +/-  
Inspection: Drive by Anytime



**LOT #125:  
157 TANGLEWYLDE RD, TOWN OF PUTNAM VALLEY  
CLASS CODE: 210, ONE FAMILY YEAR-ROUND RESIDENCE**

SBL: 83.58-1-5  
Lot Size: 0.16 +/- Acres  
School District: Putnam Valley Central

Assessed Value: \$76,700.00  
Annual Taxes: \$2,433.1 +/-  
Inspection: Drive by Anytime



**LOT #126:  
NORTHWAY, TOWN OF PUTNAM VALLEY  
CLASS CODE: 311, RESIDENTIAL VACANT LAND**

SBL: 83.58-1-63  
Lot Size: 0.09 +/- Acres  
School District: Putnam Valley Central

Assessed Value: \$3,300.00  
Annual Taxes: \$104.67 +/-  
Inspection: Drive by Anytime



**LOT #127:  
PLEASANT RD, TOWN OF PUTNAM VALLEY  
CLASS CODE: 311, RESIDENTIAL VACANT LAND**

SBL: 83.65-1-21  
Lot Size: 0.29 +/- Acres  
School District: Putnam Valley Central

Assessed Value: \$5,000.00  
Annual Taxes: \$158.61 +/-  
Inspection: Drive by Anytime



**LOT #128:  
HEWITT ST, TOWN OF PUTNAM VALLEY  
CLASS CODE: 311, RESIDENTIAL VACANT LAND**

SBL: 83.66-2-34  
Lot Size: 40' x 99' +/-  
School District: Putnam Valley Central


Assessed Value: \$3,300.00  
Annual Taxes: \$104.68 +/-  
Inspection: Drive by Anytime



**LOT #129:  
ASPEN LN, TOWN OF PUTNAM VALLEY  
CLASS CODE: 311, RESIDENTIAL VACANT LAND**

SBL: 83.72-1-50  
Lot Size: 0.2 +/- Acres  
School District: Putnam Valley Central

Assessed Value: \$7,400.00  
Annual Taxes: \$234.74 +/-  
Inspection: Drive by Anytime





**LOT #130:  
NARDIN RD, TOWN OF PUTNAM VALLEY  
CLASS CODE: 311, RESIDENTIAL VACANT LAND**

SBL: 83.72-1-54                      Assessed Value: \$13,200.00  
 Lot Size: 0.51 +/- Acres              Annual Taxes: \$418.74 +/-  
 School District: Putnam Valley Central      Inspection: Drive by Anytime



**LOT #131:  
NARDIN RD, TOWN OF PUTNAM VALLEY  
CLASS CODE: 311, RESIDENTIAL VACANT LAND**

SBL: 83.72-1-58                      Assessed Value: \$15,400.00  
 Lot Size: 0.63 +/- Acres              Annual Taxes: \$488.52 +/-  
 School District: Putnam Valley Central      Inspection: Drive by Anytime



**LOT #132:  
TANGLEWYLDE RD, TOWN OF PUTNAM VALLEY  
CLASS CODE: 311, RESIDENTIAL VACANT LAND**

SBL: 83.73-1-21                      Assessed Value: \$4,300.00  
 Lot Size: 0.11 +/- Acres              Annual Taxes: \$136.40 +/-  
 School District: Putnam Valley Central      Inspection: Drive by Anytime



**LOT #133:  
PLEASANT RD, TOWN OF PUTNAM VALLEY  
CLASS CODE: 311, RESIDENTIAL VACANT LAND**

SBL: 83.73-1-41                      Assessed Value: \$6,600.00  
 Lot Size: 0.48 +/- Acres              Annual Taxes: \$209.37 +/-  
 School District: Putnam Valley Central      Inspection: Drive by Anytime



**LOT #134:  
WALNUT RD, TOWN OF PUTNAM VALLEY  
CLASS CODE: 311, RESIDENTIAL VACANT LAND**

SBL: 83.73-2-13                      Assessed Value: \$5,500.00  
 Lot Size: 0.26 +/- Acres              Annual Taxes: \$174.48 +/-  
 School District: Putnam Valley Central      Inspection: Drive by Anytime



**LOT #135:  
LAKE DR, TOWN OF PUTNAM VALLEY  
CLASS CODE: 311, RESIDENTIAL VACANT LAND**

SBL: 83.73-2-44                      Assessed Value: \$2,100.00  
 Lot Size: 0.06 +/- Acres              Annual Taxes: \$66.61 +/-  
 School District: Putnam Valley Central      Inspection: Drive by Anytime



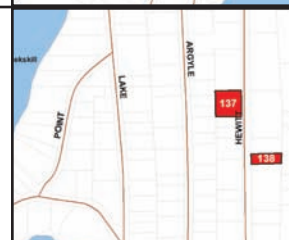
**LOT #136:  
WALNUT RD, TOWN OF PUTNAM VALLEY  
CLASS CODE: 311, RESIDENTIAL VACANT LAND**

SBL: 83.73-2-48                      Assessed Value: \$14,200.00  
 Lot Size: 0.54 +/- Acres              Annual Taxes: \$450.46 +/-  
 School District: Putnam Valley Central      Inspection: Drive by Anytime



**LOT #137:  
HEWITT ST, TOWN OF PUTNAM VALLEY  
CLASS CODE: 311, RESIDENTIAL VACANT LAND**

SBL: 83.74-2-60                      Assessed Value: \$8,600.00  
 Lot Size: 0.22 +/- Acres              Annual Taxes: \$272.80 +/-  
 School District: Putnam Valley Central      Inspection: Drive by Anytime



**LOT #138:  
HEWITT ST, TOWN OF PUTNAM VALLEY  
CLASS CODE: 311, RESIDENTIAL VACANT LAND**

SBL: 83.75-1-49 Assessed Value: \$4,300.00  
 Lot Size: 0.1 +/- Acres Annual Taxes: \$136.40 +/-  
 School District: Putnam Valley Central Inspection: Drive by Anytime



**LOT #139:  
TRAVERSE RD, TOWN OF PUTNAM VALLEY  
CLASS CODE: 311, RESIDENTIAL VACANT LAND**

SBL: 83.80-1-20 Assessed Value: \$7,400.00  
 Lot Size: 0.2 +/- Acres Annual Taxes: \$234.74 +/-  
 School District: Putnam Valley Central Inspection: Drive by Anytime



**LOT #140:  
TRAVERSE RD, TOWN OF PUTNAM VALLEY  
CLASS CODE: 311, RESIDENTIAL VACANT LAND**

SBL: 83.80-1-38 Assessed Value: \$4,400.00  
 Lot Size: 0.23 +/- Acres Annual Taxes: \$139.58 +/-  
 School District: Putnam Valley Central Inspection: Drive by Anytime



**LOT #141:  
ENLOE ST, TOWN OF PUTNAM VALLEY  
CLASS CODE: 311, RESIDENTIAL VACANT LAND**

SBL: 83.82-2-25 Assessed Value: \$6,400.00  
 Lot Size: 0.16 +/- Acres Annual Taxes: \$203.02 +/-  
 School District: Putnam Valley Central Inspection: Drive by Anytime



**LOT #142:  
GRANT PL, TOWN OF PUTNAM VALLEY  
CLASS CODE: 311, RESIDENTIAL VACANT LAND**

SBL: 83.83-1-34 Assessed Value: \$4,400.00  
 Lot Size: 0.13 +/- Acres Annual Taxes: \$139.58 +/-  
 School District: Putnam Valley Central Inspection: Drive by Anytime



**LOT #143:  
288 PEEKSKILL HOLLOW RD, TOWN OF PUTNAM VALLEY  
CLASS CODE: 311, RESIDENTIAL VACANT LAND**

SBL: 84.7-1-50 Assessed Value: \$98,500.00  
 Lot Size: 1 +/- Acres Annual Taxes: \$2,763.03 +/-  
 School District: Putnam Valley Central Inspection: Drive by Anytime



**LOT #144:  
SUMMER ST, TOWN OF PUTNAM VALLEY  
CLASS CODE: 311, RESIDENTIAL VACANT LAND**

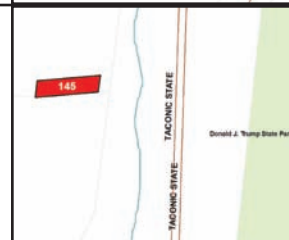
SBL: 85.13-1-17 Assessed Value: \$2,200.00  
 Lot Size: 0.04 +/- Acres Annual Taxes: \$56.61 +/-  
 School District: Lakeland Central Inspection: Landlocked



**LANDLOCKED  
PARCEL**

**LOT #145:  
PARKWAY, TOWN OF PUTNAM VALLEY  
CLASS CODE: 311, RESIDENTIAL VACANT LAND**

SBL: 85.13-1-31 Assessed Value: \$1,200.00  
 Lot Size: 0.23 +/- Acres Annual Taxes: \$30.88 +/-  
 School District: Lakeland Central Inspection: Landlocked



**LANDLOCKED  
PARCEL**



**LOT #146:  
SUMMER ST, TOWN OF PUTNAM VALLEY  
CLASS CODE: 682, RECREATIONAL FACILITIES**

SBL: 85.13-1-32  
Lot Size: 75' x 100' +/-  
School District: Lakeland Central

Assessed Value: \$5,600.00  
Annual Taxes: \$144.11 +/-  
Inspection: Landlocked



**LANDLOCKED  
PARCEL**

**LOT #147:  
WALNUT RD, TOWN OF PUTNAM VALLEY  
CLASS CODE: 311, RESIDENTIAL VACANT LAND**

SBL: 91.24-1-35  
Lot Size: 0.98 +/- Acres  
School District: Putnam Valley Central

Assessed Value: \$17,600.00  
Annual Taxes: \$558.31 +/-  
Inspection: Drive by Anytime



**LOT #148:  
AVON RD, TOWN OF PUTNAM VALLEY  
CLASS CODE: 311, RESIDENTIAL VACANT LAND**

SBL: 91.25-1-20  
Lot Size: 0.23 +/- Acres  
School District: Putnam Valley Central

Assessed Value: \$4,400.00  
Annual Taxes: \$139.58 +/-  
Inspection: Drive by Anytime



**LOT #149:  
ASH ST, TOWN OF PUTNAM VALLEY  
CLASS CODE: 311, RESIDENTIAL VACANT LAND**

SBL: 91.25-2-11  
Lot Size: 0.32 +/- Acres  
School District: Putnam Valley Central

Assessed Value: \$6,600.00  
Annual Taxes: \$209.37 +/-  
Inspection: Drive by Anytime



**LOT #150:  
MARSHALL RD, TOWN OF PUTNAM VALLEY  
CLASS CODE: 311, RESIDENTIAL VACANT LAND**

SBL: 91.26-2-32  
Lot Size: 0.08 +/- Acres  
School District: Putnam Valley Central

Assessed Value: \$2,200.00  
Annual Taxes: \$69.79 +/-  
Inspection: Landlocked



**LANDLOCKED  
PARCEL**

**LOT #151:  
HOLLOWBROOK RD, TOWN OF PUTNAM VALLEY  
CLASS CODE: 311, RESIDENTIAL VACANT LAND**

SBL: 91.27-1-7  
Lot Size: 0.2 +/- Acres  
School District: Putnam Valley Central

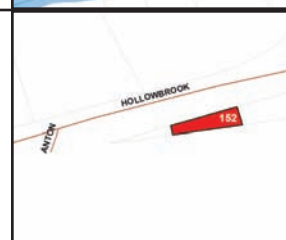
Assessed Value: \$7,500.00  
Annual Taxes: \$237.91 +/-  
Inspection: Drive by Anytime



**LOT #152:  
HOLLOWBROOK RD, TOWN OF PUTNAM VALLEY  
CLASS CODE: 311, RESIDENTIAL VACANT LAND**

SBL: 91.34-1-11  
Lot Size: 0.02 +/- Acres  
School District: Putnam Valley Central

Assessed Value: \$1,100.00  
Annual Taxes: \$34.9 +/-  
Inspection: Drive by Anytime



**LOT #153:  
327 BREWSTER HILL RD, TOWN OF SOUTHEAST VALLEY  
CLASS CODE: 311, RESIDENTIAL VACANT LAND**

SBL: 46.17-1-3  
Lot Size: 100' x 175' +/-  
School District: Brewster Central

Assessed Value: \$32,000.00  
Annual Taxes: \$730.39 +/-  
Inspection: Drive by Anytime



**LOT #154:**  
**12 SETTLERS HILL RD, TOWN OF SOUTHEAST VALLEY**  
**CLASS CODE: 311, RESIDENTIAL VACANT LAND**

SBL: 47.-4-13                      Assessed Value: \$10,000.00  
Lot Size: 0.12 +/- Acres                      Annual Taxes: \$228.24 +/-  
School District: Brewster Central                      Inspection: Drive by Anytime



**LOT #155:**  
**2100 ROUTE 6, TOWN OF SOUTHEAST VALLEY**  
**CLASS CODE: 330, VACANT LAND IN COMMERCIAL AREAS**

SBL: 55.-1-37                      Assessed Value: \$340,000.00  
Lot Size: 8.17 +/- Acres                      Annual Taxes: \$10,289.09 +/-  
School District: Brewster Central                      Inspection: Drive by Anytime




**LOT #156:**  
**35 INDEPENDENT WAY, TOWN OF SOUTHEAST VALLEY**  
**CLASS CODE: 330, VACANT LAND IN COMMERCIAL AREAS**

SBL: 56.-1-29                      Assessed Value: \$6,000.00  
Lot Size: 136' x 75' +/-                      Annual Taxes: \$181.57 +/-  
School District: Brewster Central                      Inspection: Drive by Anytime



**LOT #157:**  
**300 TONETTA LAKE RD, TOWN OF SOUTHEAST VALLEY**  
**CLASS CODE: 311, RESIDENTIAL VACANT LAND**

SBL: 56.12-1-2                      Assessed Value: \$38,800.00  
Lot Size: 170' x 140' +/-                      Annual Taxes: \$885.60 +/-  
School District: Brewster Central                      Inspection: Drive by Anytime



**LOT #158:**  
**60 TONETTA LAKE WAY, TOWN OF SOUTHEAST VALLEY**  
**CLASS CODE: 311, RESIDENTIAL VACANT LAND**

SBL: 56.12-3-41                      Assessed Value: \$79,100.00  
Lot Size: 2.8 +/- Acres                      Annual Taxes: \$1,818.08 +/-  
School District: Brewster Central                      Inspection: Drive by Anytime




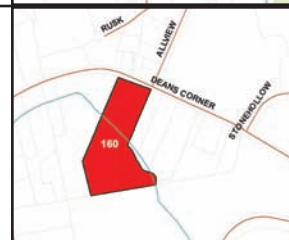
**LOT #159:**  
**24 PUTNAM TERR, TOWN OF SOUTHEAST VALLEY, VILLAGE OF BREWSTER**  
**CLASS CODE: 311, RESIDENTIAL VACANT LAND**

SBL: 56.81-1-9                      Assessed Value: \$17,900.00  
Lot Size: 54' x 90' +/-                      Annual Taxes: \$398.68 +/-  
School District: Brewster Central                      Inspection: Landlocked



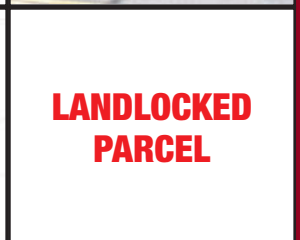
**LOT #160:**  
**95 DEANS CORNER RD, TOWN OF SOUTHEAST VALLEY**  
**CLASS CODE: 311, RESIDENTIAL VACANT LAND**

SBL: 78.-1-66                      Assessed Value: \$170,000.00  
Lot Size: 6.86 +/- Acres                      Annual Taxes: \$3,907.37 +/-  
School District: Brewster Central                      Inspection: Drive by Anytime



**LOT #161:**  
**179 PEACH LAKE RD, TOWN OF SOUTHEAST VALLEY**  
**CLASS CODE: 311, RESIDENTIAL VACANT LAND**

SBL: 79.6-1-23                      Assessed Value: \$4,300.00  
Lot Size: 2 +/- Acres                      Annual Taxes: \$98.15 +/-  
School District: Brewster Central                      Inspection: Landlocked





**COUNTY OF PUTNAM, NY REAL ESTATE AUCTION**  
**PARTIAL AUCTION TERMS - SEE BIDDER APPLICATION AND WEBSITE**  
**FOR ADDITIONAL DOCUMENTS AND INFORMATION**

**By electronically or manually signing this certification and submitting along with all documents related to the Online Bidder Registration Application, and in exchange for bidding privileges, I hereby certify under penalty of perjury the following:**

This contract and all related documents should be reviewed by your counsel prior to submission as it contains terms and requirements which are not subject to modification, bid withdrawal, or bid cancellation. By bidding on any property being offered for auction, you acknowledge that you have either: (1) reviewed the contract with your attorney or, (2) waived right of attorney review. Further note that failure of purchaser to secure financing prior to date of transfer does not constitute grounds for an extension or return of the Down Payment and Buyer's Premium. You also acknowledge that you are eighteen years or older.

1. The property(s) offered for sale has/have been acquired by the County of Putnam (hereinafter referred to as the "County") by Court Order pursuant to the provisions of Title 3, Article 11 of the Real Property Tax Law of the State of New York.

2. **All potential Bidders/Buyers must BECOME A MEMBER WITH COLLAR CITY AUCTIONS (hereinafter referred to as the "Auction Company") @ WWW.COLLARCITYAUCTIONS.COM.**

3. All Bidders/Buyers must register for this auction and submit all required Bidder Registration Application documents and will then be manually approved to bid once Bidder Application has been received, reviewed, and approved by the Auction Company. **REGISTRATION SHALL CLOSE PROMPTLY AT 11:00 PM ON JULY 9, 2024. LATE REGISTRATIONS WILL NOT BE APPROVED.**

4. Former owners are not allowed to bid on their properties. No third parties shall be allowed to bid on behalf of a former owner.

5. **NO PERSON OR ORGANIZATION CAN BID ON PROPERTIES AT THE AUCTION IF THEY, OR A CORPORATION OR COMPANY THEY ARE AFFILIATED WITH, OWE PROPERTY TAXES (CURRENT YEAR OR PRIOR YEARS) TO THE COUNTY. ALL SUCH TAX LIABILITIES MUST BE PAID PRIOR TO THE AUCTION IN ORDER TO OBTAIN BIDDING PRIVILEGES.** Previously defaulting parties (i.e. parties who have a property tax installment contract or have failed to pay taxes for prior tax years) are not allowed to bid until 18 months after the default is cured. Failure to comply with this provision will be grounds for default and forfeiture of any deposits paid without exceptions.

6. The property will be conveyed by the County to the purchaser by quit-claim deed, containing a description of the property known as tax map number and as it appeared on the tax roll for the year upon which the County acquired title or as corrected up to date of deed. The deed will be recorded by the County upon payment in full of the purchase price and all transfer fees/costs. **POSSESSION OF PROPERTY IS FORBIDDEN UNTIL THE DEED IS RECORDED WITH THE PUTNAM COUNTY CLERK CONVEYING TITLE TO THE PURCHASER. TITLE VESTS AT THE RECORDING OF THE DEED.** It is agreed between the County and the purchaser that delivery and acceptance of the deed occurs upon recording of the deed, which shall constitute the transfer of legal title of the premises to the Purchaser.

7. Deeds shall convey title only to the person identified as the successful bidder whose bid has been accepted by the Putnam County Legislature, along with the successful bidder's spouse, if so desired. No deed shall be executed to convey title in the name of anyone other than the successful bidder.

8. The County will not furnish an abstract of title or an instrument survey map.

9. The County does not make any representations or warranties, expressed or implied, (a) concerning: the quality or the condition of the title to the property, the validity or marketability of such title, the ownership of any improvements on the property, the condition of the property and any improvements thereon or its fitness for any use, or the accuracy of the property description on the tax roll or in the notice of sale or any other advertisement of sale furnished by the County or Auction Company; or (b) that the property or any improvements thereon presently comply with building or zoning codes, or with any state or local laws or regulations. Any information concerning the property furnished by the County or any of its officers, employees, agents, or the Auction Company or any of its officers, employees, agents shall not be deemed to include any such representations or warranties. Any promotional tools such as photographs, tax maps, written or verbal descriptions, etc. are for informational purposes only.

10. **Any successful bidder who fails to tender the deposit as outlined will be forbidden from participating in this or any other auction for a time period of 5 years (five years, or sixty months). Any parcels where the deposit was not received at the close of the auction contract completion date will be considered defaulted. If a purchaser fails to close on the parcel(s) that he/she/they bid on at the auction, he/she/they will be prohibited from participating at future auctions held for the County for a time period of 5 years (five years, or sixty months).**

11. I acknowledge that I have received a complete Bidder Registration Application and will not be approved to bid until the Auction Company has received my fully completed Online Bidder Registration Application.

12. As specified in the "Online Bidder Registration Application," I unconditionally acknowledge, agree, and authorize the Auction Company to place a \$1,000.00 hold on my credit or debit card (**NO PREPAID CARDS OR AMERICAN EXPRESS ACCEPTED**) or you may include an official bank check made payable to COLLAR CITY AUCTIONS, INC. **PERSONAL AND/OR BUSINESS CHECKS WILL NOT BE ACCEPTED.** Credit card hold released upon completion of the purchase and sale contracts for winning bidders, and within 10+/- business days for non-winning bidders. If your credit card hold is not released, you must contact your credit card company as we auto release them post auction. **ANY HOLD UP IS DUE TO YOUR CREDIT CARD COMPANY.** The hold is required to be approved to obtain bidding privileges and will only be converted to a fully executable charge and retained if the successful high bidder does not perform and complete the required purchase contracts and any additional documents by appointment on **Thursday, July 18th or Friday, July 19th, 2024**, at the Putnam County Office Building located at **40 Gleneida Avenue, Room 102, Carmel, NY 10512**. I further unconditionally pre-authorize and grant permission to the Auction Company to charge my credit or debit card in full or part for all amounts, plus a \$750.00 default fee, if I default in any contractual obligations herein and forever forgo any and all rights to place a chargeback or dispute on any charge placed on my credit card related to my obligations agreed to herein as well as contained in the Online Bidder Registration Application Credit/Debit Card Agreement and/or other auction related documents. If I attempt or do place any chargeback, file a dispute, rescind or claim of any kind, or attempt to cancel any hold or charge of fees due now or in the future, I unconditionally grant the Auction Company pre-authorized permission to charge all monies due in full or increments as available. I further acknowledge, pre-authorize, and instruct my credit card company that if I file a dispute, chargeback, or any claim to block, reverse, or cancel any charge or hold placed by the Auction Company or the County that it is not valid. I further instruct and grant unconditional authorization and permission to my credit card company to void my chargeback, dispute, or requests of any kind now and forever. Additionally, I grant the Auction Company permission to charge my credit card now or at any time in the future an additional recovery fee, in full or increments, the amount of \$750.00 to cover their time involved with answering any chargeback, dispute, or claim now or in the future. **I acknowledge that my credit card information provided on my Bidder Registration Application is valid and provided for manual keyed input regardless of if it is a chipped card.** I also acknowledge and agree to reimburse the Auction Company and County all time, legal expenses, attorney fees incurred if I cause litigation or any claim that would cause these types of fees to be incurred. I further agree not to close or block any credit card in an attempt to prevent fees due from being charged to my credit card. I unconditionally acknowledge and agree that upon registering and entering my name and credit card information into the Auction Company's registration process that I am electronically signing and guaranteeing that I have read, fully understand, and agree to abide by and be bound by all related terms and related auction documents. I agree to be fully responsible for all associated costs involved with the resale, remarketing, and any deficiency if I default and the Auction Company and County must resell any property(s) due to my default. I agree that if I bid on multiple properties, these terms and all fees apply individually to each separate parcel.

13. I have read and agree to be bound by all terms herein as well as contained in the County of Putnam, NY Tax Property Online Bidder Registration Application and fully and unconditionally understand and agree to abide by and be bound to them without exception.

14. By registering, I acknowledge I have sufficient funds to meet all requirements as called for by the terms within the Online Bidder Registration Application as well as purchase agreement post auction. I agree to be fully responsible for all collection costs, plus reasonable attorney fees related to any and all collection costs incurred by the County or Auction Company. If I default and fully understand that litigation between the County and any bidder or buyer will only be brought forth in Putnam County Supreme Court and any litigation between the Auction Company and any bidder or buyer shall only be brought forth in Schenectady County Supreme Court or the bidder as purchaser unconditionally acknowledges the Auction Company may bring action in small claims court in Schenectady County, NY for monies due the Auction Company as well.

15. Upon being declared the high bidder on a parcel, the Bidder as Purchaser will be contacted by the Auction Company to schedule an appointment which will take place at the Putnam County Office Building, **40 Gleneida Avenue, Room 102, Carmel, NY 10512, Thursday, July 18th or Friday, July 19th, 2024, from 9:00 am to 3:30 pm.** At that time, the buyer will be required to execute the Contract of Sale Packet and remit the required Down Payment of 10% (ten percent) of the bid price and Buyer's Premium of 7% (seven percent) add-on to the bid price per property, based on the total on bid amount. If a bid price is \$1,000.00 or less, including Buyer's Premium and all other required fees/costs, if any described herein, shall be the total purchase price and must

# COUNTY OF PUTNAM, NY REAL ESTATE AUCTION

## PARTIAL AUCTION TERMS - SEE BIDDER APPLICATION AND WEBSITE FOR ADDITIONAL DOCUMENTS AND INFORMATION

be paid in full at the time of contract completion. The bidder is encouraged to pay the entire bid price at Contract of Sale execution. **All monies must be paid by CASH or Certified Cashier's Check. No Credit Cards Will Be Accepted for Purchase Monies. Certified Cashier's Checks for Buyer's Premium or fees must be made payable to Collar City Auctions, Inc. Certified Cashier's Checks for Down Payments must be made payable to the Putnam County Commissioner of Finance. Certified Cashier's Checks must be drawn on banks insured by the Federal Deposit Insurance Corporation (FDIC) or National Credit Union Association (NCUA). No exceptions.**

16. The property will be sold as advertised and "AS IS" with absolutely no warranty or guaranty, expressed or implied. I agree to accept the property in "AS IS" condition with all faults as defined in the Auction Terms & Conditions and Sales Contract. No representations of any kind are or have been made by the Auction Company, County of Putnam, or their agents as to the title or physical condition of the property or as to the existence of any improvements thereon including water/well and sewer/septic systems. The sale of these properties is pursuant to a purchase contract. Failure of purchaser to secure financing prior to date of transfer does not constitute grounds for an extension or return of the down payment or Buyer's Premium. All information contained in the Auction Brochure and contained within the website of Collar City Auctions, Inc. and contained in the Online Bidder Registration Application is supplied for informational purposes only and not guaranteed. Prospective purchasers are urged to fully research any property prior to bidding at auction. Furthermore, all parties agree to hold harmless the County, Auction Company, and their agents from any errors and/or omissions, injury and/or other matters that may arise now or in the future.

17. I am an eligible buyer as defined in the Auction Terms, Online Bidder Registration Application and Sales Contract Package.

18. (a) I am not the prior owner of any of the properties being offered at auction.  
(b) I am not an immediate family member of a prior owner.  
(c) I am not in any way acting on behalf of, as an agent of, or as a representative of the prior owner.  
(d) I am not acting as an agent of any officer, stockholder of a corporation or general or limited partner of a partnership which owns any of the properties being offered for sale.  
(e) I do not own property in the County, either individually, jointly with another, through a corporation or partnership, which **has delinquent taxes**.  
(f) I am not acting on behalf of, as an agent of, or a representative of any of the persons or entities set forth herein or above.  
(g) In accordance with the requirements and prohibitions set forth in Article 18 of the General Municipal Law, sitting members of the Putnam County Legislature are precluded from bidding on any parcels included in the auction. Members of Town Boards for each Town in the County are precluded from bidding on any parcels located in their respective Towns. I certify that I am not an elected or appointed official, (nor any employee, the spouse, minor child or dependent, thereof) involved in the assessment, tax levy, budget making, or tax rate setting process in any municipality in the County, including but not limited to Assessors, Board of Review Members, Town Board Members, Town Supervisors, Village Trustees, Village Mayor, County Finance Commissioner, County Attorney, County Executive, County Legislators, County Clerk, or County Real Property Tax Director;  
(h) By submission of a bid, each bidder and each person signing in person or electronically on behalf of any bidder certifies, and in the case of a joint bid, each party thereto certifies that to the best of their knowledge and belief: The prices in a bid have been arrived at independently without collusion, consultation, communication, or agreement for the purpose of restricting competition as to any matter relating to such prices with any other bidder or with any competitor.

19. I understand that in the event that I refuse or fail to complete my contractual obligations as a successful high bidder or if I fail to consummate purchase of any parcel at an auction, the second highest bidder of that parcel, at the discretion of the County shall be offered the opportunity to purchase the parcel at the amount of the second highest bid plus the Buyer's Premium, closing costs/fees, and such other amounts as are due under these terms and conditions of sale. Secondary sale is not grounds for any refund or release of performance obligations to initial bidder as purchaser.

20. I understand and agree that if at any time prior to the recording of the deed, the County determines that the Purchaser is one of the persons set forth in paragraph 4, 5 and 6 herein or in violation of paragraph 8 herein, the County at its sole option shall declare the public online auction contract breached and the County shall retain any and all down payments made, and the Buyer shall forfeit all Buyer's Premium to the Auction Company paid or due and owing. I understand that if I am an elected official bidding on tax property within the local government jurisdiction that I serve, knowingly entering into a purchase contract is in violation of state law and may subject me to criminal and/or civil penalties including but not limited to: forfeiture of deposits, purchase price, Buyer's Premium, and title to the subject property.

21. I agree to hold the Auction Company, County, and their respective agents and/or principals to the extent permitted by law, harmless from any claims based on environmental hazards that may be present on any property I purchase. No representations have been made or will be made by the County or Auction Company as to the environmental condition or zoning compliance of the property.

22. I have received a copy of the pamphlet Protect Your Family From Lead in Your Home and I waive the opportunity to conduct a risk assessment or inspection for the presence of lead-based paint and/or lead-based paint hazards.

23. I understand that only bids made by clearly using my user identification/user screen name will be accepted and that the bidding process will be recorded.

24. All parcels purchased by a Buyer must be paid for in full. Selective closings are not permitted. Failure to remit full payment on all parcels purchased at the auction will result in a forfeiture of all monies paid, which will be retained by the County and Auction Company as liquidated damages, and the cancellation of all sales to the Buyer.

25. All information contained in the Auction Brochure and contained on the website of the Auction Company ([www.collarcityauctions.com](http://www.collarcityauctions.com)) is supplied for informational purposes only and not guaranteed. Prospective Purchasers are urged to fully research any property prior to bidding at auction. Seller, Seller's Agents, Auction Company, and Auction Company's Agents will not make and hereby expressly disclaims making any warranties or representations whatsoever, expressed or implied, written or oral, with respect to any parcel. Without limiting its disclaimers, Seller and Auction Company hereby advise all prospective Bidders that they do not make any representations or warranties, express, implied, or oral, subject to:

(a) The nature or condition, physical or otherwise, of any of the parcels or any aspect thereof, including without limitation, any warranties of habitability, suitability, merchantability or fitness for a particular use or purpose.  
(b) The nature of quality of construction, structural design or engineering or the improvements, or the state of repair or lack of repair of any improvements.  
(c) The quality of the labor or materials included in the improvements.  
(d) The soil conditions, drainage, topographical feature, or other conditions of any of the properties which may affect any of the properties with respect to any particular purpose, use, development potential, or otherwise.  
(e) The area, size, shape, configuration, locations, capacity, quantity, quality, cash flow, expenses, value, condition, or composition of any of the properties.  
(f) The nature or extent of title to any of the properties, any easements, rights of way, leases, possession, liens, encumbrances, licenses, reservations, contracts, conditions or otherwise that may affect title to any of the properties.  
(g) The accessibility of the property.  
(h) The environmental conditions of the property including, but not limited to, environmental, geological, meteorological, structural or other condition or hazard or the absence thereof heretofore, now or hereafter affecting in any manner any of the properties, including but not limited to, the absence of asbestos or any environmentally hazardous substance on, in, under, or adjacent to any of the properties shall be solely the responsibility of the Purchaser.  
(i) The compliance of any of the properties with any laws, rules, ordinances, or regulations. No claim will be considered for allowance, adjustment or rescission based upon failure of the property to correspond with the Buyer's expectations.  
(j) The right of redemption of the United States of America, where applicable. This means that if the Internal Revenue Service or any agency of the Government of the United States of America so empowered-exercises its right of redemption, then they will take over the title to the property but will pay you the sum of the following: 1) amount paid for the property by you the Bidder 2) interest at 6 percent on purchase price 3) reasonable expenses necessarily incurred minus income derived 4) interest paid to the holder of the lien.  
(k) Rights of the public and others in and to any part of the premises that lies within the bounds of any street, alley, or highway.  
(l) Manufactured home, mobile home, or trailer liens, if any.  
(m) All covenants, leases, easements, and restrictions of record affecting said premises, if any.  
(n) Any state of facts that an accurate, currently dated survey might disclose.  
(o) All New York State and Federal tax liens, if any.  
(p) All current year taxes due and owing (may include relieved school and village taxes). Purchasers are NOT responsible for payment of any delinquent taxes incurred prior to foreclosure but will be responsible for a pro-rated portion of the 2024 Town and County property tax bill, a pro-rated portion of the 2024-2025 Village tax bill (if any), the full 2024-2025 school tax bill in September 2024, and any water, sewer rents or other charges that may be levied on subsequent tax bills. If a parcel did not generate a tax bill for the current tax year, a pro-rated portion of the 2024 Town and County tax and/or 2024-2025 Village tax will appear on the 2025 Town and County property tax bill and/or the 2025-2026 Village tax bill. Purchasers shall be responsible for all property tax bills issued after the sale. It is solely the Bidder's responsibility to conduct all due diligence prior to bidding. Please contact the County with any questions regarding tax amounts. PLEASE DO NOT BID UNLESS YOU ARE CONFIDENT AND COMFORTABLE ACCEPTING THE PROPERTY IN "AS IS", "WHERE IS" CONDI-



**COUNTY OF PUTNAM, NY REAL ESTATE AUCTION**  
**PARTIAL AUCTION TERMS - SEE BIDDER APPLICATION AND WEBSITE**  
**FOR ADDITIONAL DOCUMENTS AND INFORMATION**

TION IN REGARD TO ALL ASPECTS INCLUDING TITLE.

(q) **Property Inspections: Please drive by or walk vacant land parcels. Improved properties may ONLY be inspected from the exterior. Please do not enter any improved properties. Please ONLY Drive by Occupied Properties.**

(r) I understand that my rights pursuant to this Online Bidder Registration Application, Contract, and the Purchase Agreement which I execute as high Bidder are not assignable, transferable, or negotiable.

26. The premises being sold may be subject to tenancies and/or leases affecting the said premises. The buyer is to determine the existence and status of such interests and the applicable legal rights there to. Evictions, if necessary, are solely the responsibility of the Purchaser after the recording and receipt of the deed.

27. The total Bid Price is the combination of the high bid, the Buyer's Premium, and all applicable fees. The buyer shall enter into the required non-contingent purchase and sale agreement. All sales shall be final, absolute and without recourse, and in no event shall the County or Auction Company be or become liable for any defects in title for any cause whatsoever, and no claim, demand or suit of any nature shall exist in favor of the purchaser, its heirs, successors, or assigns, against the County or Auction Company arising from this sale.

28. Notice is hereby given that the premises being sold may lie within an Agricultural District or flood zone. It is the sole responsibility of any bidder to ascertain which specific parcel(s) is so designated and thereby sold subject to the provisions of the law applicable thereto.

29. All bids are subject to acceptance by the Putnam County Legislature. The purchaser's bid will be submitted to the Legislature on August 6, 2024. It shall be the purchaser's responsibility on **August 7, 2024**, to determine whether bids were accepted or rejected by **visiting [www.CollarCityAuctions.com](http://www.CollarCityAuctions.com)**.

30. The purchaser must pay the balance of the purchase price (**paid in cash, certified check, bank check payable to the Putnam County Commissioner of Finance**) together with the necessary recording taxes and fees no later than 2:00 PM on AUGUST 23, 2024. Upon receipt of such payments, the deed will be recorded in the County Clerk's Office and mailed to the purchaser upon completion of the recording process. The purchaser may not assign his/her/their right to complete the sale. ALL DEEDS SHALL BE EXECUTED SOLELY IN THE NAME OF THE BIDDER (AND SPOUSE, IF REQUESTED) AS REGISTERED AT THE AUCTION. If the purchaser fails to make such payments on or before AUGUST 23, 2024, the sale shall be deemed cancelled, the County shall not be obligated to convey the property to the purchaser and the purchaser's deposit shall be retained by the County as liquidated damages and the purchaser's Buyer's Premium shall be retained by the Auction Company as liquidated damages.

IF THE BALANCE DUE FROM BUYER(S) PLUS ANY ADDITIONAL CHARGES ON EACH PROPERTY PURCHASED AT AUCTION IS NOT RECEIVED IN FULL ON OR BEFORE **FRIDAY AUGUST 23, 2024, BY 2:00 P.M.** at the Putnam County Commissioner of Finance Office, **40 Gleneida Avenue, Room 202, Carmel, NY 10512**, THE BUYER(S) SHALL IMMEDIATELY FORFEIT THEIR DOWN PAYMENT OR ANY PAYMENTS MADE WITHOUT RECOURSE AND THE PURCHASE AND SALE AGREEMENT SHALL BECOME NULL AND VOID FOR ANY OBLIGATION THE COUNTY AND AUCTION COMPANY HAD TO PURCHASER. The purchaser agrees and understands that the Buyer's Premium is deemed earned by Auction Company upon approval or acceptance of bid by the County and is non-refundable. This means when you become the successful high bidder through bidding. A sample purchase and sale agreement is available online at [www.CollarCityAuctions.com](http://www.CollarCityAuctions.com) or call our office at 518-895-8150 x 3003 to request a sample be sent via USPS if you do not have internet access. No internet accessibility? You may also place a bid utilizing our "Absentee Bid Form," which can be obtained by calling the Auction Company office at 518-895-8150 x3003. Persons defaulting from prior year's auctions are disqualified for a period of 5 years (five years, sixty months) from participating in delinquent property tax auctions or acquiring title through such process.

31. The transfer costs/fees which the purchaser shall be required to pay, in addition to bid price, shall consist of:

- (a) Filing fee for the Real Property Transfer Report (RP-5217) of \$125.00 if the property is classified as agricultural, a 1-3 family dwelling, an apartment, or condominium, and \$250.00 if the property is otherwise classified (vacant, commercial, entertainment, community service, industrial, public service, forest, etc.).
- (b) County Endorsement Page, \$5.00.
- (c) Preparing and recording of the deed, \$5.00 per page.
- (d) Filing of the deed, \$40.00.
- (e) Processing Fee, \$1.00.
- (f) Transfer Notice for properties classified as residential, \$10.00
- (g) Any other customary fees associated with recording of the deed.

32. In order to avoid future delinquent charges, the new owner should immediately advise all tax collectors of the new ownership, and the address where

future tax bills are to be mailed.

33. All bids are subject to and contingent upon approval and acceptance by the Putnam County Legislature. The County reserves the right to sell to the second highest bidder if the Purchaser defaults.

34. The Legislature reserves the right to accept or reject any or all bids, or to withdraw any parcel from the sale at any time prior to delivery of the deed to the purchaser.

35. In the event that a sale is cancelled by Court Order or judgment or by the Putnam County Legislature, the successful bidder shall be entitled only to a refund without interest of the purchase money. The purchaser shall not be entitled to special or consequential damages, attorney fees, reimbursement for any expenses incurred as a result of ownership or improvements of the property, nor for taxes paid during the period of ownership.

36. No personal property is included in the sale of any property and/or parcel(s) owned by the County. The disposition of any personal property located on, in, or under the property or parcel sold shall be the sole responsibility of the purchaser upon transfer of title.

37. A quitclaim deed issued as a result of the auction shall contain the following provisions: (a) "Nothing contained in any description herein is intended to convey more than the assessed owner owned at the time of the levy of the tax, the non-payment of which resulted in the tax sale. There is no representation as to the extent of the acreage conveyed herein; (b) If the parcel being conveyed herein (by the County of Putnam) does not comply with local zoning ordinances and/or is not suitable for construction of a conventional water and/or septic system and is contiguous with a parcel owned by the party of the second part, the parcel described herein shall be automatically merged with said contiguous parcel and the combined parcel shall thereafter be identified by the existing tax map number of said contiguous parcel; (c) If the former owner takes title to the parcel being conveyed herein within thirty-six (36) months from the date hereof, then all liens that were of record when the County took title shall automatically be reinstated".

39. The successful purchaser of each auction parcel must remove the auction sign within seven (7) days after the recording of the deed.

40. By acknowledging and executing these Terms & Conditions, as well as all information contained within the Online Bidder Registration Application, the bidder certifies that he/she/they is not acting on behalf of the former owner(s) of the property against whom the County foreclosed and has no intent to defraud the County of the unpaid taxes, assessment, penalties and charges which have been levied against the property. The purchaser agrees that neither he/she/they nor his/her/their assigns shall convey the property to the former owner(s) against whom the County foreclosed within thirty-six (36) months subsequent to the date of the auction. If such conveyance occurs, the purchaser understands that he/she/they may be found to have committed fraud, and/or intent to defraud, and will be liable for any deficiency between the purchase price at auction and such sums as may be owed to the County, including all prior tax liens with interest and penalties, and consents to immediate entry of a judgment by the County for said amounts (A copy of the within Terms and Conditions executed by the bidder/purchaser shall be attached to and warrant the filling of an Affidavit of Confession of Judgment).

41. Due to the nature of doing business over the internet, The Auction Company reserves the right to re-start bidding on any lot or lots or entire auction due to any technical or technology issue(s) experienced during the auction process. Furthermore, the bidder, bidder as purchaser or purchaser unconditionally agrees that neither the Auction Company nor the County or its principals, agents, servants, employees, and subcontractors, shall be held liable or responsible, in any manner for damage, loss or claims arising out of or related to technical issues or acts of God which are beyond the reasonable control of the Auction Company and County as they may arise from or during the online auction process. The final decision of the Auction Company shall be final and binding.

42. Notice to Real Estate Brokers/Agents: The Auction Company is acting in the capacity of a Real Estate Broker/Auctioneer and NOT as a Realtor on the auction of the properties contained herein. The Auction Company is NOT offering any cooperating brokerage fee to any outside brokerage company or agent for producing a bidder or purchaser at this auction. It is recommended that Brokers and/or Agents structure some type of compensation from the buyer they are representing.

I, the Bidder, acknowledge that I, read, write, and fully understand the English language and further agree and acknowledge that I have fully read and, if felt necessary, reviewed all terms/bidder registration documents related to bidding and purchasing with my counsel. I further acknowledge that all information is true and accurate under penalties of law.

## PUTNAM COUNTY SAMPLE CONTRACT OF SALE

Purchaser: John Q. Public  
Address: 1 Main Street  
City: Anytown, NY 00000  
Phone: 000-000-0000

Bidder Number: 1  
SS#/Fed ID Number: \_\_\_\_\_

Date: July 18, 2024

I hereby agree to purchase the property known as Auction Lot No: 1 located in the Town of Carmel, Tax Map No: XXX.XX-XX-XX and agree to pay the bid price of \$50,000.00, the 7% Buyer's Premium of \$3,500.00 together with closing costs, property, village and school tax, if applicable, for the said property on the terms contained in the TERMS AND CONDITIONS OF THE SALE, signed by and agreed to by me and made part of this contract. I (we), the Buyer(s), will sign along with this Contract of Sale, and all other applicable Auction Documents.

It is understood and agreed that the conveyance will be by QUIT CLAIM DEED to be executed subsequent to receipt of all money due in accordance with the TERMS AND CONDITIONS OF SALE.

I have deposited with Wayne County Treasurer's Office the sum of \$5,000.00 which represents \$5,000.00 down payment to apply to the purchase price. Additionally, I unconditionally acknowledge payment and release of the full non-refundable buyer's premium & Advertising fee to the Auction Company, for its sole use, on auction day. The down payment and buyer's premium shall be forfeited as liquidated damages if the PURCHASER fails to comply with the TERMS AND CONDITIONS OF THE SALE as indicated therein.

By signing, I unconditionally agree that I have reviewed all information herein including, but not limited to my name and spelling of name and acknowledge it to be correct.

\_\_\_\_\_  
Buyer: John Q. Public

\_\_\_\_\_  
Buyer:

\_\_\_\_\_  
Social Security #/Federal ID

\_\_\_\_\_  
Social Security #/Federal ID

.....

### **Buyer's Purchase Price, Buyer's Premium and Fees:**

<u>Bid Price:</u>	<u>\$50,000.00</u>
<u>NYS Transfer Tax:</u>	<u>\$ 5.00</u>
<u>Statutory, Processing, &amp; County Endorsement Fee:</u>	<u>\$ 46.00</u>
<u>RP-5217 Fee:</u>	<u>\$ 125.00</u>
<u>Deed Preparation Fee:</u>	<u>\$ 15.00</u>
<u>Transfer Notice Fee(Residential Parcels Only):</u>	<u>\$ 10.00</u>
<u>Applicable Town &amp; County Tax</u>	<u>TBD</u>

<u>Sub Total:</u>	<u>\$50,201.00</u>
<u>Down Payment Paid:</u>	<u>\$ 5,000.00</u>
<b><u>Balance Due by August 23, 2024:</u></b>	<b><u>\$45,201.00</u></b>

Buyer's Premium Paid: \$ 3,500.00





Licensed & Bonded Auctioneers \* Realtors \* Certified Appraisers \* Consultants  
FFL Dealer and Class 2 Firearm Manufacturer  
9423 Western Turnpike, Delanson, New York 12053-0215

Phone: (518) 895-8150 Fax: (518) 895-8152  
collarcityauctionsonline.com

**Summary of Cost**  
Reference #29071

John C. Public (Bidder #: 5000)  
1 Main Street  
Anytown, NY 00000  
000-000-0000

Lot # 30  
1 Nowhere St, Carmel  
SBL: xx.xx-x-x  
Lot Size: 45.5' x 176.9' +/-  
School District: Carmel Central

**Purchase Price and Fees:**

Bid Price: .....	\$50,000.00
RP-5217 Filing Fee .....	\$125.00
NYS Transfer Tax .....	\$5.00
Statutory, Processing, & County Endorsement Fee.....	\$46.00
Deed Preparation Fee .....	\$15.00
Transfer Notice Fee (residential Parcels Only).....	\$10.00
Applicable Town & County Tax .....	TBD

**Sub-Total .....** **\$50,201.00**

Required Minimum Deposit:..... \$5,000.00

**Balance Due by August 23, 2024 in cash, certified bank check: .....** **\$45,201.00**

7% Buyer's Premium Paid on or before July 18, 2024.....\$3,500.00



Licensed & Bonded Auctioneers/Liquidators/Realtors/Certified Appraisers & Consultants  
9423 Western Turnpike  
Delanson, NY 12053-2105

WORLDWIDE AUCTION, LIQUIDATION, REAL ESTATE, APPRAISAL, CONSULTING & MGMT. SERVICES

## ONLINE REAL ESTATE AUCTION

"PLEASE RUSH"  
TIME DATED MATERIAL

# 160

**SINGLE FAMILY RESIDENCES,  
RECREATIONAL, RURAL,  
RESIDENTIAL, AND  
COMMERCIAL VACANT LAND**



## ONLINE REAL ESTATE AUCTION

# 160

**SINGLE FAMILY RESIDENCES,  
RECREATIONAL, RURAL, RESIDENTIAL  
AND COMMERCIAL VACANT LAND**

**Putnam County, NY Tax Foreclosed Properties**

**BEGINS ONLINE: TUESDAY, JUNE 4, 2024**

**REGISTRATION CLOSES: TUESDAY, JULY 9, 2024, 1:00 PM**

**BIDS BEGIN CLOSING: WEDNESDAY, JULY 10, 2024, 11:00 AM (ET)**

**SEE WEBSITE FOR COMPLETE DETAILS AND BIDDER REGISTRATION APPLICATION**

**REGISTER ONLINE at  
[www.CollarCityAuctions.com](http://www.CollarCityAuctions.com)**